

Southern Windermere Trail works: Section 4 (0m to 1725m)

Section 4 (0m to 1725m)

Section 4a (0m to 400m)

Section 4b (400m to 1148m)

Section 4c (1148m to 1725m)

Key Features:

- Fingerposts:** 1725m, 1530m, 1370m, 1299m, 1148m, 702m
- Waymarks:** 0m, 400m
- Interpretation panel:** 702m
- Waymaker:** 702m
- Signage - warning:** 1725m

Surfacing and linear works:

- Cart track - aggregate with central grass strip
- Fencing - stock
- Localised repairs
- Tarmac Drive - no surface treatment









Legend:

- South Windermere Trail route
- Public Footpath
- Section break
- Furniture and signage works

Map Details:

- Scale: 0, 50, 100 m
- Centre of map: SD 3717 8808
- © Crown copyright and database right 2022
- Ordnance Survey 100021698
- You are not permitted to copy, sub-litence, distribute or sell any of this data to third parties in any form
- Date: 14/01/2022

- South Windermere Trail route
- = = Public Footpath
- Section break
- ◆ Furniture and signage works

| | | | |
|---|------------------------------|---|---|
|  | South Windermere Trail route |  | Surfacing and linear works |
|  | Public Footpath |  | Cart track - aggregate with central grass strip |
|  | Section break |  | Fencing - stock |
|  | Furniture and signage works |  | Localised repairs |
| | | | Tarmac Drive - no surface treatment |



**Lake District
National Park**
Date: 14/01/2022

