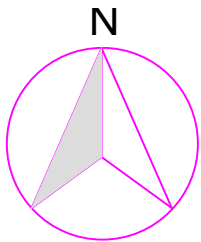
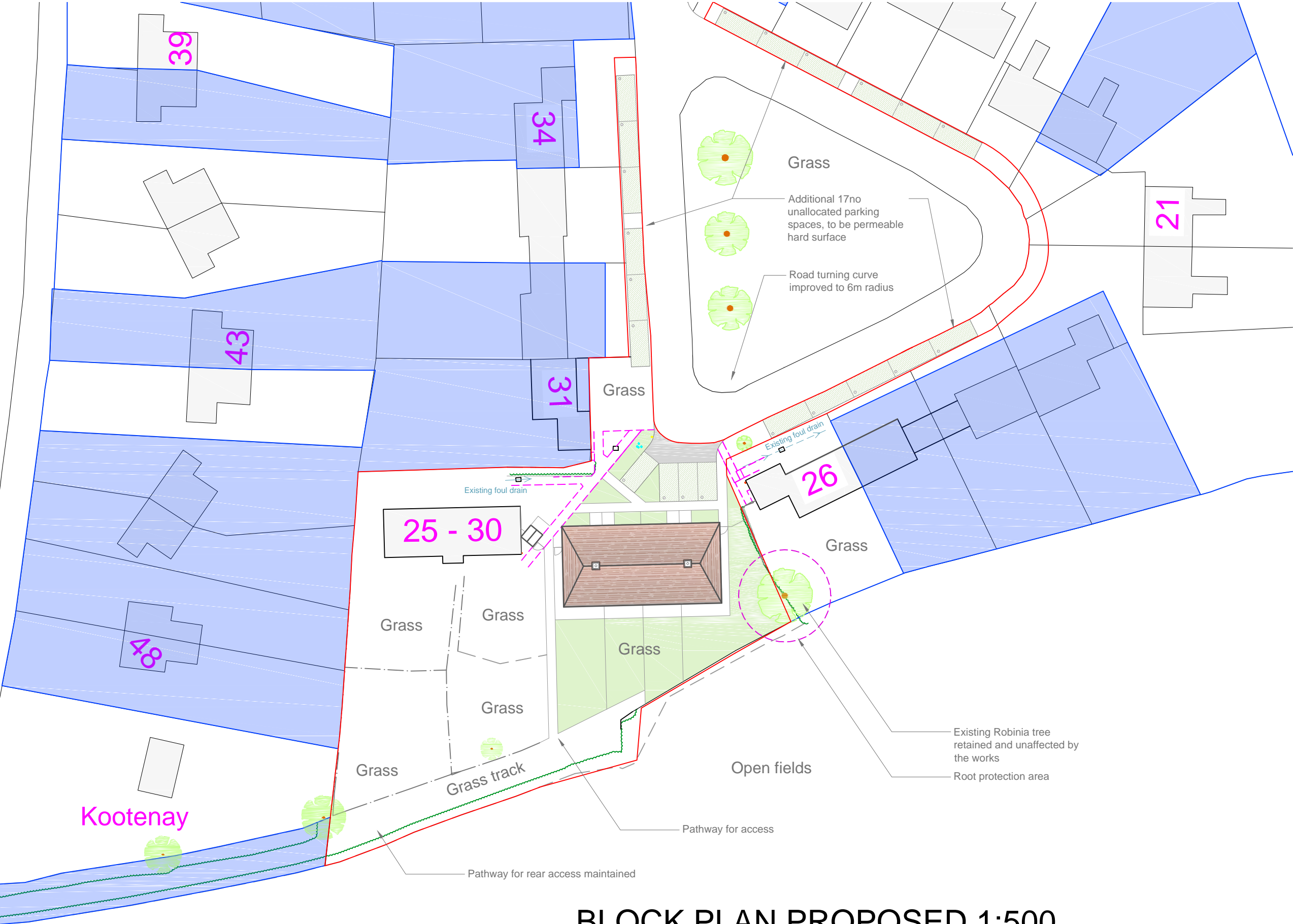


BRATTLE



NOTES:



revisions	date

project  
LAND BETWEEN AND IN FRONT OF 26 & 31  
BRATTLE, WOODCHURCH, TN26 3SW

title  
BLOCK PLAN PROPOSED

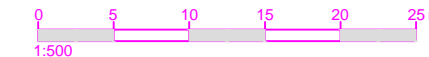
drwg	rev	scale	date
BRTTL - 002		1:500@A3	MAR 2015



ASHFORD  
BOROUGH COUNCIL

STRATEGIC HOUSING  
AND PROPERTY

Civic Centre, Tannery Lane, Ashford, Kent TN23 5HT  
t: 01233 330427  
f: 01233 330425  
w: [ashford.gov.uk/housing](http://ashford.gov.uk/housing)



status  
PLANNING

BLOCK PLAN PROPOSED 1:500