

This map is reproduced from Ordnance Survey material with the permission of Ordnance Survey on behalf of the Controller of Her Majesty's Office (c) Crown Copyright. Unauthorised reproduction infringes Crown Copyright and may lead to prosecution or Civil Proceedings. All Rights Reserved. Licence No. 2009 100024248

- 1 ) ALL LEVELS ARE IN METERS ABOVE ORDNANCE DATUM
- 2) ALL DIMENSIONS ARE IN MILLIMETRES UNLESS OTHERWISE STATED
- 3) ALL CONTOUR LINES ARE DENOTED IN MILLIMETRES


Revisions	No.	Drawn	Date
-----------	-----	-------	------

Borough of Poole

Transportation Services  
J.C.RICE BSC (Hons), C.Eng, MICE  
Engineering Manager



boroughofpoole.com

SCHEME

**HIGHWAY STRUCTURE UNDERWATER SURVEY**

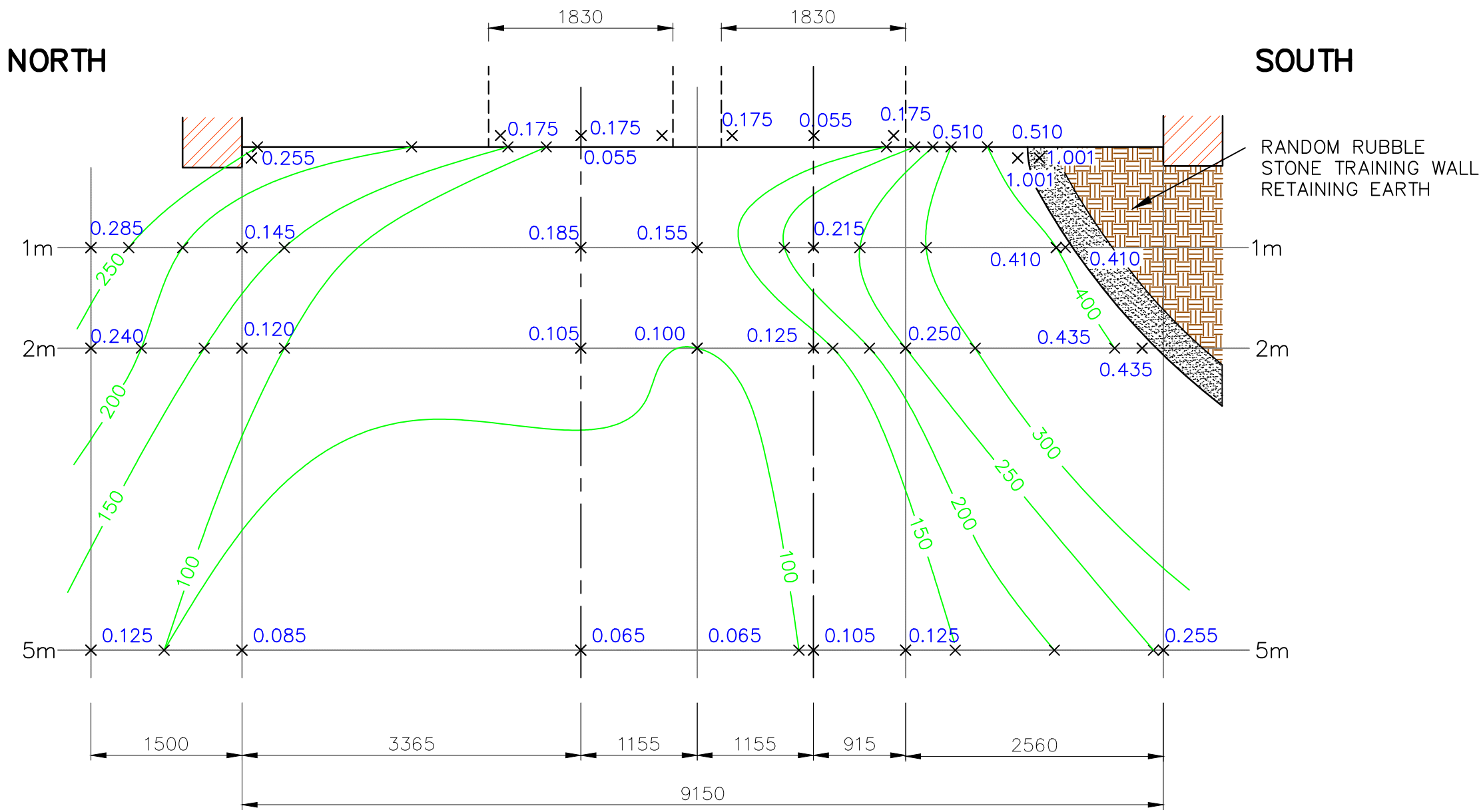
TITLE

**GENERAL ARRANGEMENT  
FRESHWATER LAKE  
FOOTBRIDGE No.A02**

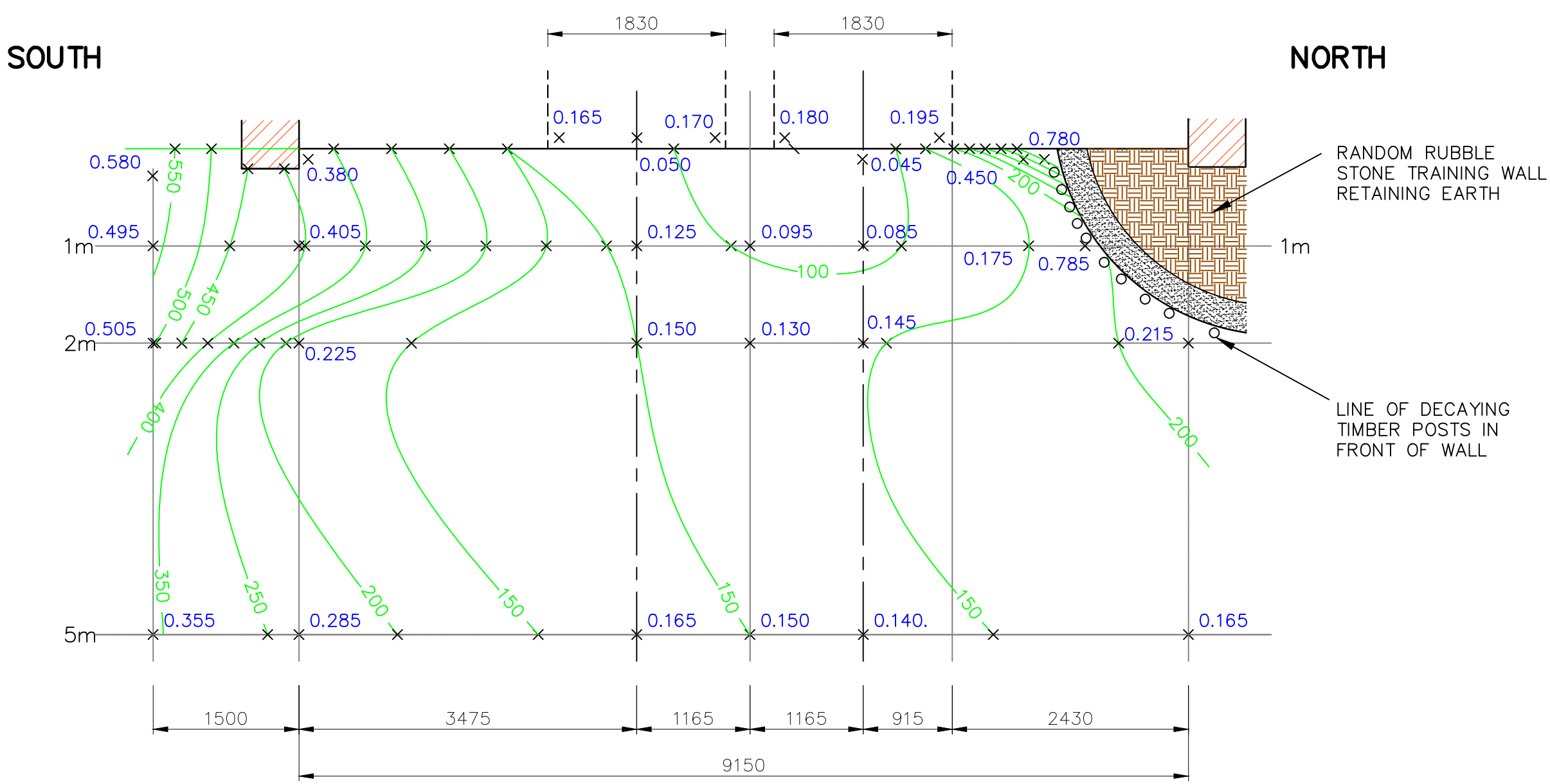
DATE	DRAWN	CHECKED
OCT 2001	MH	TP

SCALES	SIZE	SECTION
AS SHOWN	A1	ENG

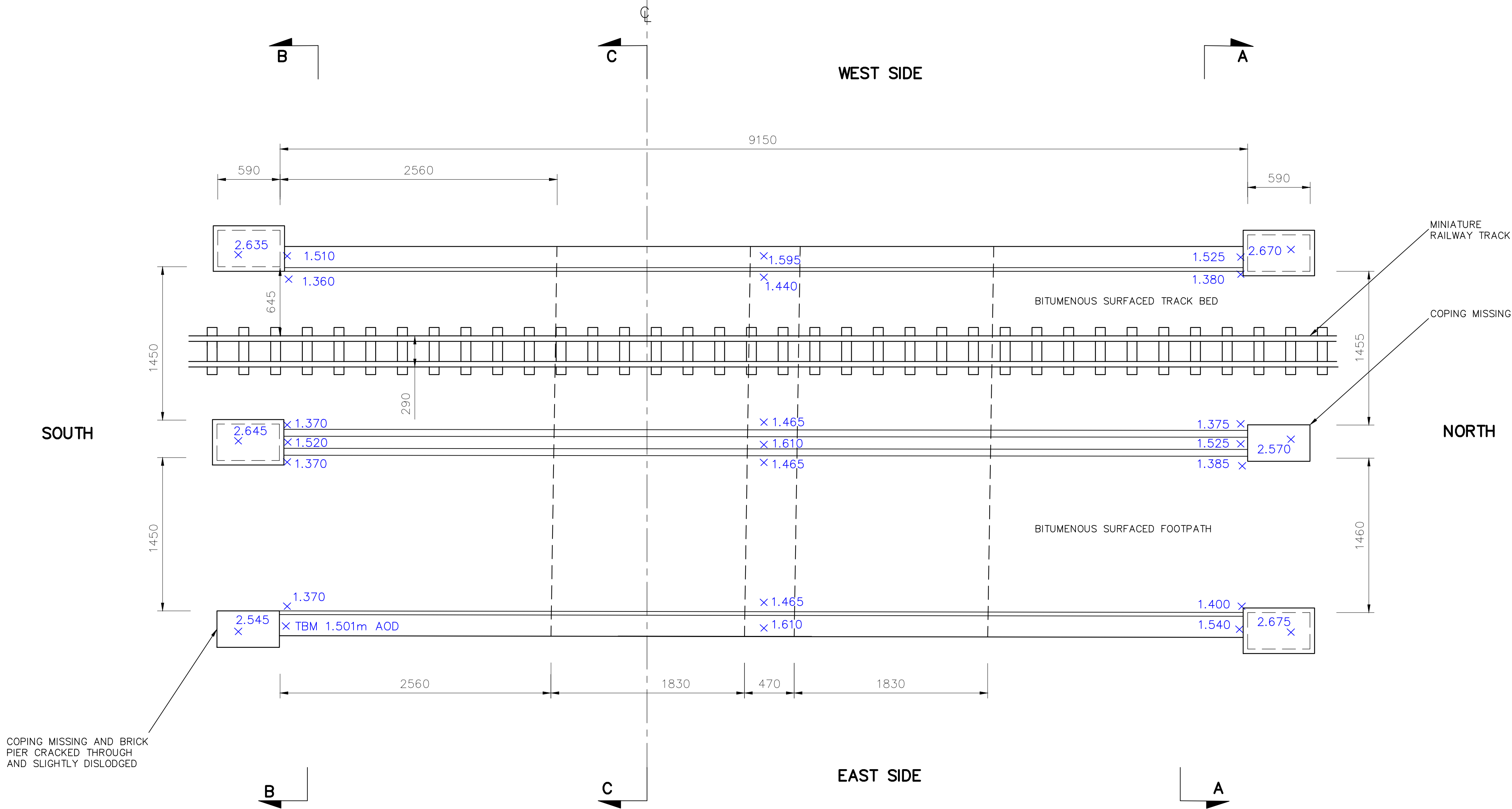
DRAWING NUMBER		
SCHEME	DRAWING	VARIANT
MR5191	A02/02	-



**BED LEVELS WEST SIDE**  
SCALE 1:50



**BED LEVELS EAST SIDE**  
SCALE 1:50



**PLAN**  
SCALE 1:25