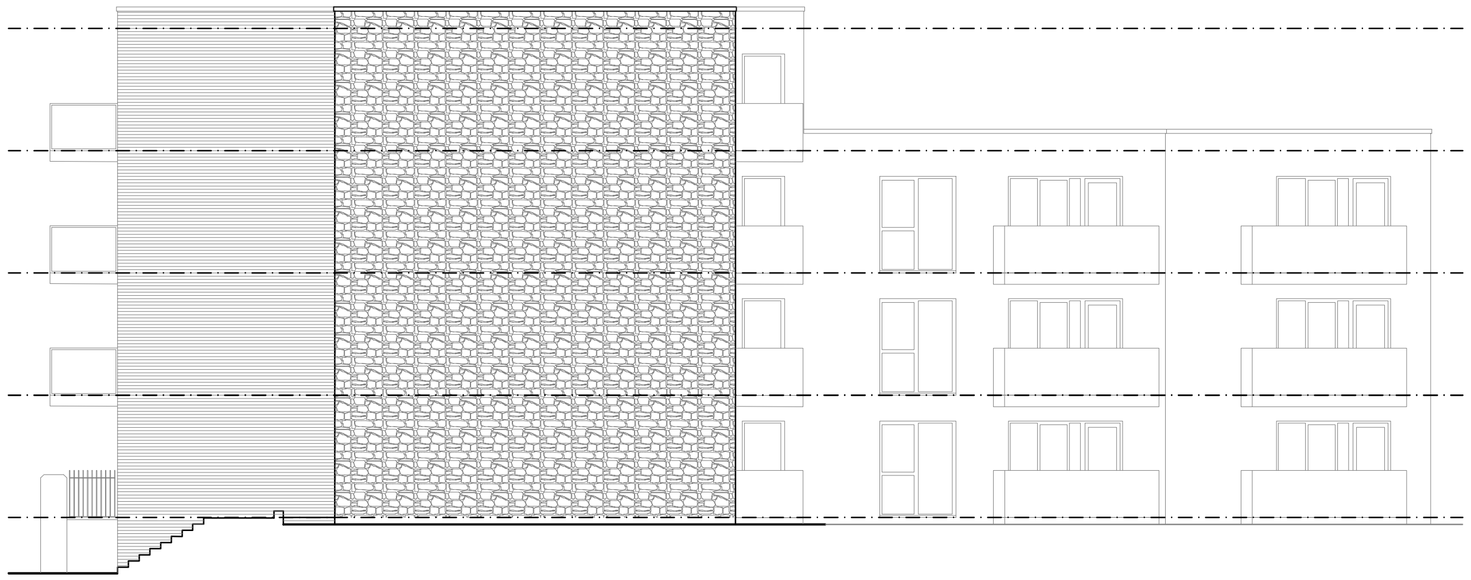

Proposed East Elevation A - 1:100

Proposed East Elevation B - 1:100

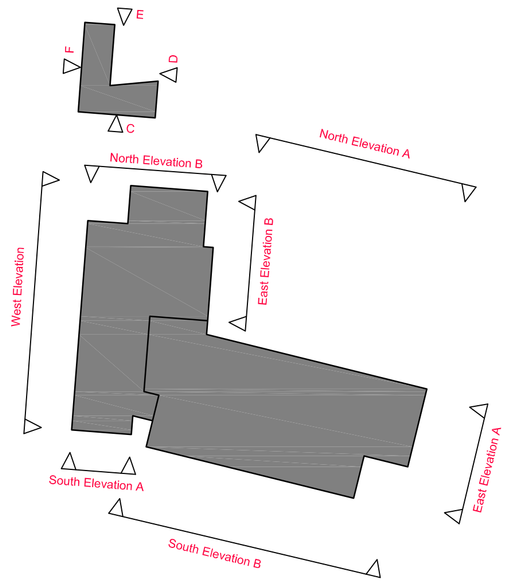

Notes

This drawing is copyright and owned by Bailey Partnership, and is for use on this project and site only unless contractually stated otherwise.

DO NOT SCALE from this drawing (printed or electronic versions). Contractors must check all dimensions from site.

All other design team elements, where indicated, have been imported from the consultant's drawings and reference should be made to the individual consultant's drawings for exact setting out, size and type of component.

Discrepancies and / or ambiguities within this drawing, between it and information given elsewhere, must be reported immediately to the architect for clarification before proceeding.

All works are to be carried out in accordance with the latest British Standards and Codes of Practice unless specifically directed otherwise in the specification.

Responsibility for the reproduction of this drawing in paper form, or if issued in electronic format, lies with the recipient to check that all information has been replicated in full and is correct when compared to the original paper or electronic image. Graphical representations of equipment on this drawing have been co-ordinated, but are approximations only. Please refer to the Specifications and / or details for actual sizes and / or specific contractor construction information.

Ordnance Survey Paper Map Copying License number: 40006119

This original document is issued for the purpose indicated below and contains information of confidential nature. Further copies and circulation will be strictly in accordance with the confidentiality agreement under the contract.

SAFETY, HEALTH AND ENVIRONMENTAL INFORMATION

Refer to the relevant Construction (Design and Management) documentation where applicable.

It is assumed that all works on this drawing will be carried out by a competent contractor, working where appropriate to an approved method statement.

Proposed North Elevation A - 1:100

Proposed North Elevation B - 1:100

Proposed West Elevation - 1:100

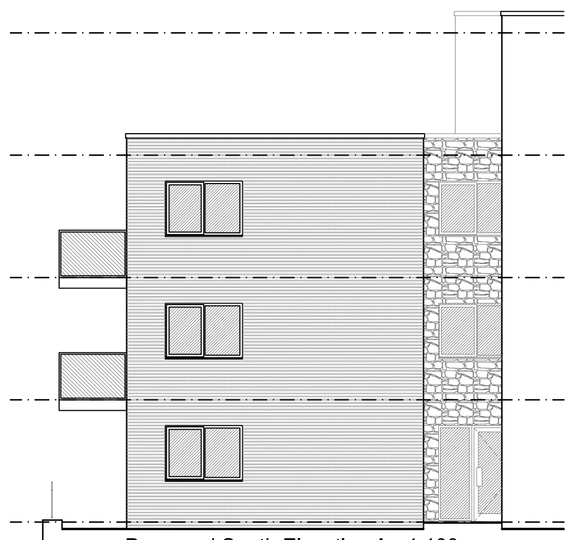

Proposed South Elevation A - 1:100

Proposed South Elevation B - 1:100

Rev	Description	By / Chk'd / App'd	Date
-	-	-	-
-	-	-	-
-	-	-	-
-	-	-	-

bailey partnership

Client

Elim Housing

Project

Elim Housing Association
Proposed New Build Apartments
Page Road, Staple Hill

Drawing Title

Proposed Elevations

Purpose of Issue			Status
Planning			S4
Project No.	Scale @ A1		Date
29084	1:100		Oct 2017
Revision	Drawn By	Check By	Approved By
-	JP	RMP	

A1 Drawing Identifier — BS1192:2007 / Avanti Compliant

Project	Origin	Zone	Level	Type	Role	Class	Number
29084	BPC	XX	G0	DR	A	000	007

www.baileypartnership.co.uk

© Bailey Partnership / Template Version: BP_Arch_A1_1