



The Coal
Authority

Resolving the **impacts** of mining

CON29M Non-Residential Mining Report

1 HORNBEAM CLOSE
BRADLEY STOKE
BRISTOL
BS32 8FE

Date of enquiry: 29 April 2016
Date enquiry received: 29 April 2016
Issue date: 29 April 2016

Our reference: 51001157624001
Your reference: Land at Savages Wood



CON29M Non-Residential Mining Report

This report is based on, and limited to, the records held by the Coal Authority and the Cheshire Brine Subsidence Compensation Board's records, at the time we answer the search.

Client name

SOUTH GLOUCESTERSHIRE COUNCIL

Enquiry address

1 HORNBEAM CLOSE, BRADLEY STOKE, BRISTOL,
BS32 8FE

How to contact us


0345 762 6848 (UK)
+44 (0)1623 637 000 (International)

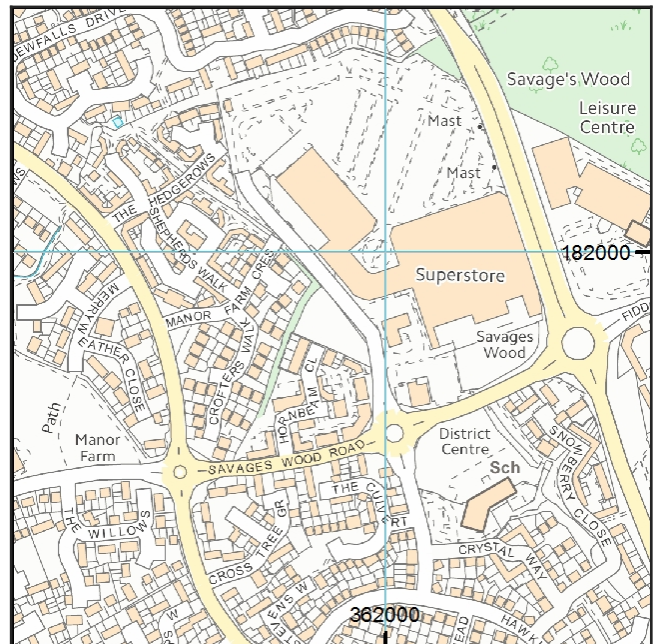
200 Lichfield Lane
Mansfield
Nottinghamshire
NG18 4RG

www.gov.uk/coalauthority

 /company/the-coal-authority

 /thecoalauthority

 /coalauthority



Approximate position of property



Reproduced by permission of Ordnance Survey on behalf of HMSO. © Crown copyright and database right 2016. All rights reserved.

Ordnance Survey Licence number: 100020315

Summary

Has the search report highlighted evidence or potential of		
1	Past underground coal mining	No
2	Present underground coal mining	No
3	Future underground coal mining	No
4	Mine entries	No
5	Coal mining geology	No
6	Past opencast coal mining	No
7	Present opencast coal mining	No
8	Future opencast coal mining	No
9	Coal mining subsidence	No
10	Mine gas	No
11	Hazards related to coal mining	No
12	Withdrawal of support	No
13	Working facilities order	No
14	Payments to owners of former copyhold land	No
15	Information from the Cheshire Brine Subsidence Compensation Board	No

For detailed findings, please go to page 4.

Detailed findings

1. Past underground coal mining

The property is not within a surface area that could be affected by past underground mining.

2. Present underground coal mining

The property is not within a surface area that could be affected by present underground mining.

3. Future underground coal mining

The property is not in an area where the Coal Authority has plans to grant a licence to remove coal using underground methods.

The property is not in an area where a licence has been granted to remove or otherwise work coal using underground methods.

The property is not in an area likely to be affected from any planned future underground coal mining.

No notices have been given, under section 46 of the Coal Mining Subsidence Act 1991, stating that the land is at risk of subsidence.

4. Mine entries

There are no known coal mine entries within, or within 20 metres of, the boundary of the property.

5. Coal mining geology

The Coal Authority is not aware of any damage due to geological faults or other lines of weakness that have been affected by coal mining.

6. Past opencast coal mining

The property is not within the boundary of an opencast site from which coal has been removed by opencast methods.

7. Present opencast coal mining

The property does not lie within 200 metres of the boundary of an opencast site from which coal is being removed by opencast methods.

8. Future opencast coal mining

There are no licence requests outstanding to remove coal by opencast methods within 800 metres of the boundary.

The property is not within 800 metres of the boundary of an opencast site for which a licence to remove coal by opencast methods has been granted.

9. Coal mining subsidence

The Coal Authority has not received a damage notice or claim for the subject property, or any property within 50 metres, since 31st October 1994.

There is no current Stop Notice delaying the start of remedial works or repairs to the property.

The Coal Authority is not aware of any request having been made to carry out preventive works before coal is worked under section 33 of the Coal Mining Subsidence Act 1991.

10. Mine gas

The Coal Authority has no record of a mine gas emission requiring action.

11. Hazards related to coal mining

The property has not been subject to remedial works, by or on behalf of the Authority, under its Emergency Surface Hazard Call Out procedures.

12. Withdrawal of support

The property is not in an area where a notice to withdraw support has been given.

The property is not in an area where a notice has been given under section 41 of the Coal Industry Act 1994, cancelling the entitlement to withdraw support.

13. Working facilities order

The property is not in an area where an order has been made, under the provisions of the Mines (Working Facilities and Support) Acts 1923 and 1966 or any statutory modification or amendment thereof.

14. Payments to owners of former copyhold land

The property is not in an area where a relevant notice has been published under the Coal Industry Act 1975/Coal Industry Act 1994.

15. Information from the Cheshire Brine Subsidence Compensation Board

The property lies outside the Cheshire Brine Compensation District.

Additional remarks

Information provided by the Coal Authority in this report is compiled in response to the Law Society's Con29M Coal Mining and Brine Subsidence Claim enquiries. The said enquiries are protected by copyright owned by the Law Society of 113 Chancery Lane, London WC2A 1PL. Please note that Brine Subsidence Claim enquiries are only relevant for England and Wales. This report is prepared in accordance with the Law Society's Guidance Notes 2006, the User Guide 2006 and the Coal Authority and Cheshire Brine Board's Terms and Conditions applicable at the time the report was produced.

Disclaimer

The Coal Authority owns the copyright in this report. The information we have used to write this report is protected by our database rights. All rights are reserved and unauthorised use is prohibited. If we provide a report for you, this does not mean that copyright and any other rights will pass to you. However, you can use the report for your own purposes.

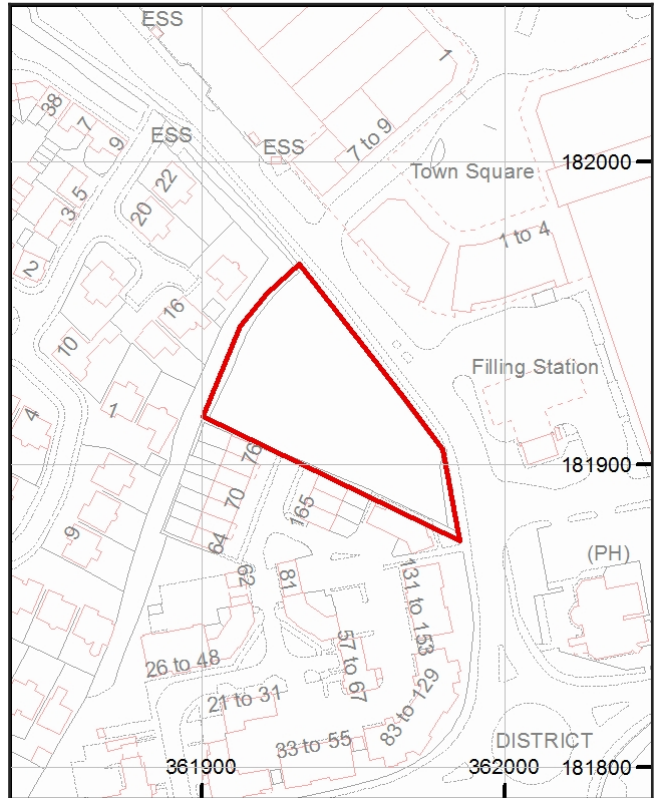

Alternative formats

If you would like this report in an alternative format, please contact our communications team.

Enquiry boundary

Key

Approximate position of enquiry boundary shown



How to contact us

0345 762 6848 (UK)
+44 (0)1623 637 000 (International)

200 Lichfield Lane
Mansfield
Nottinghamshire
NG18 4RG

www.gov.uk/coalauthority

 /company/the-coal-authority

 /thecoalauthority

 /coalauthority



Reproduced by permission of Ordnance Survey on behalf of HMSO. © Crown copyright and database right 2016. All rights reserved.

Ordnance Survey Licence number: 100020315

VAT receipt	
Issued by:	The Coal Authority 200 Lichfield Lane Mansfield Nottinghamshire NG18 4RG
Tax point date:	29 April 2016
Issued to:	SOUTH GLOUCESTERSHIRE COUNCIL THE COUNCIL OFFICES CASTLE STREET THORNBURY BRISTOL AVON BS35 1HF
Property search for:	1 HORNBEAM CLOSE BRADLEY STOKE BRISTOL BS32 8FE
Reference number:	51001157624001
Date of issue:	29 April 2016
Cost:	£77.00
VAT @ 20%:	£15.40
Total received:	£92.40
VAT registration:	598 5850 68