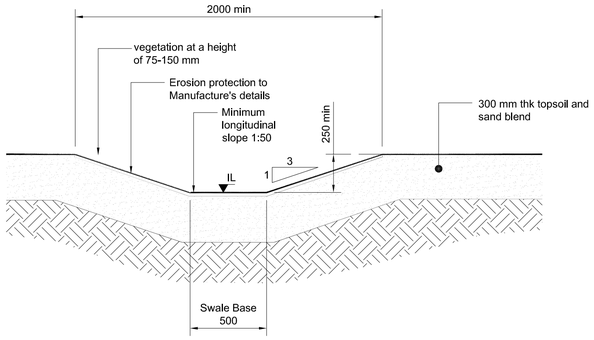

New Swale Geometry

Scale: NTS

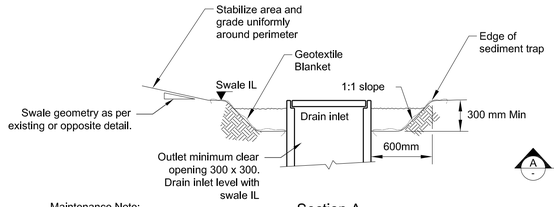

Maintenance Note:
Remove sediment before reaching one-third full.

Section A

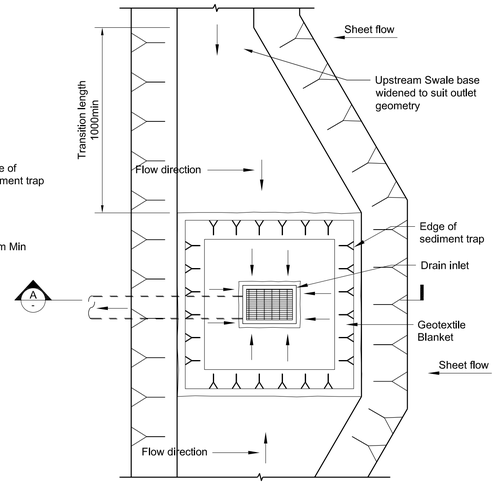

Plan

Notes
1. Surrounding area to be cleared and grubbed and grading reviewed.
2. Shape basin so that longest inflow area faces longest length of trap.

Swale Outlet

Scale: NTS

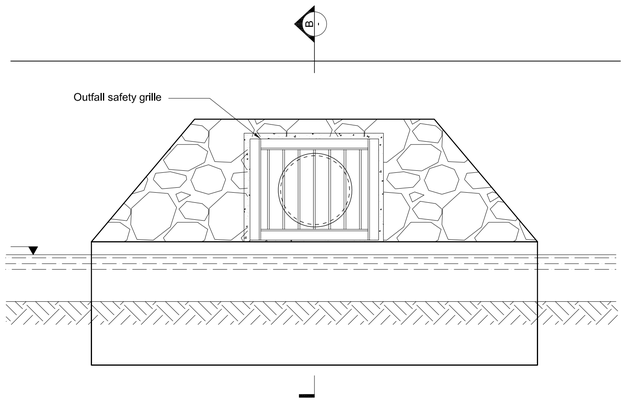

Front Elevation A

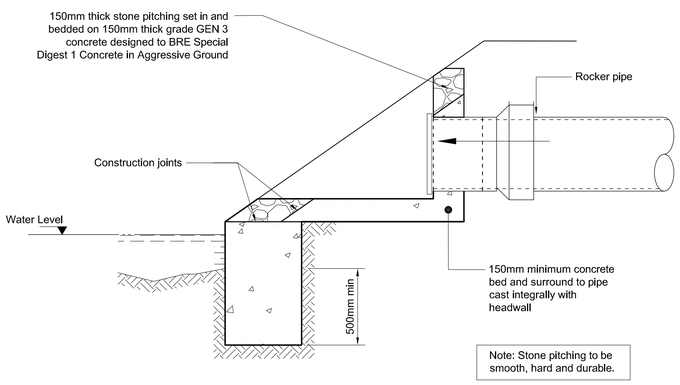

Section B

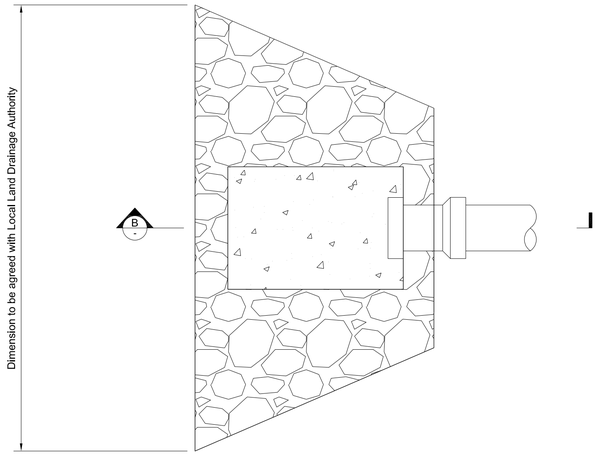

Plan

Typical Detail of Outfall to Watercourse

To meet the requirements of Sewers for Adoption 7 Figure C.5

NTS

Notes

1. Do not scale the drawing
2. All dimensions are in millimetres unless noted otherwise
3. Any discrepancies between structural and architectural setting out dimensions must be brought to the attention of the Architect and Engineers

Rev	Date	Description	Drn	App
02	01.06.20	Issue for Stage 4	AM	GP-D
01	29.11.18	Issue for Stage 3	YP	GP-D
00	16.11.18	Issue for Comments	YP	GP-D

WEBB YATES ENGINEERS
48-50 Scrutton Street
London EC2A 4HH
020 3696 1550
www.webbyates.co.uk
info@webbyates.co.uk

Project
Hainault Forest Country Park

Drawing Title
Below Ground Drainage Details
Sheet 1 of 3

Drawing Status
Technical Design

Drawn by	Checked by	Sheet size	Scale	Rev status
AM	GP-D	A1	As Shown	S4

Drawing Number
J3273-C-DR-0401

Revision
02