

Contact Us

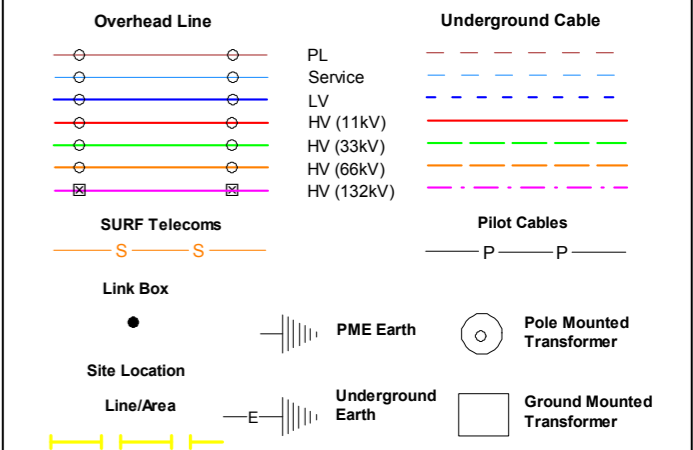
Mapping Enquiries: All areas 0121 623 9780
General Enquiries: All areas 0800 096 3080

**Report damage immediately – KEEP EVERYONE AWAY FROM THE AREA
 0800 6783 105**

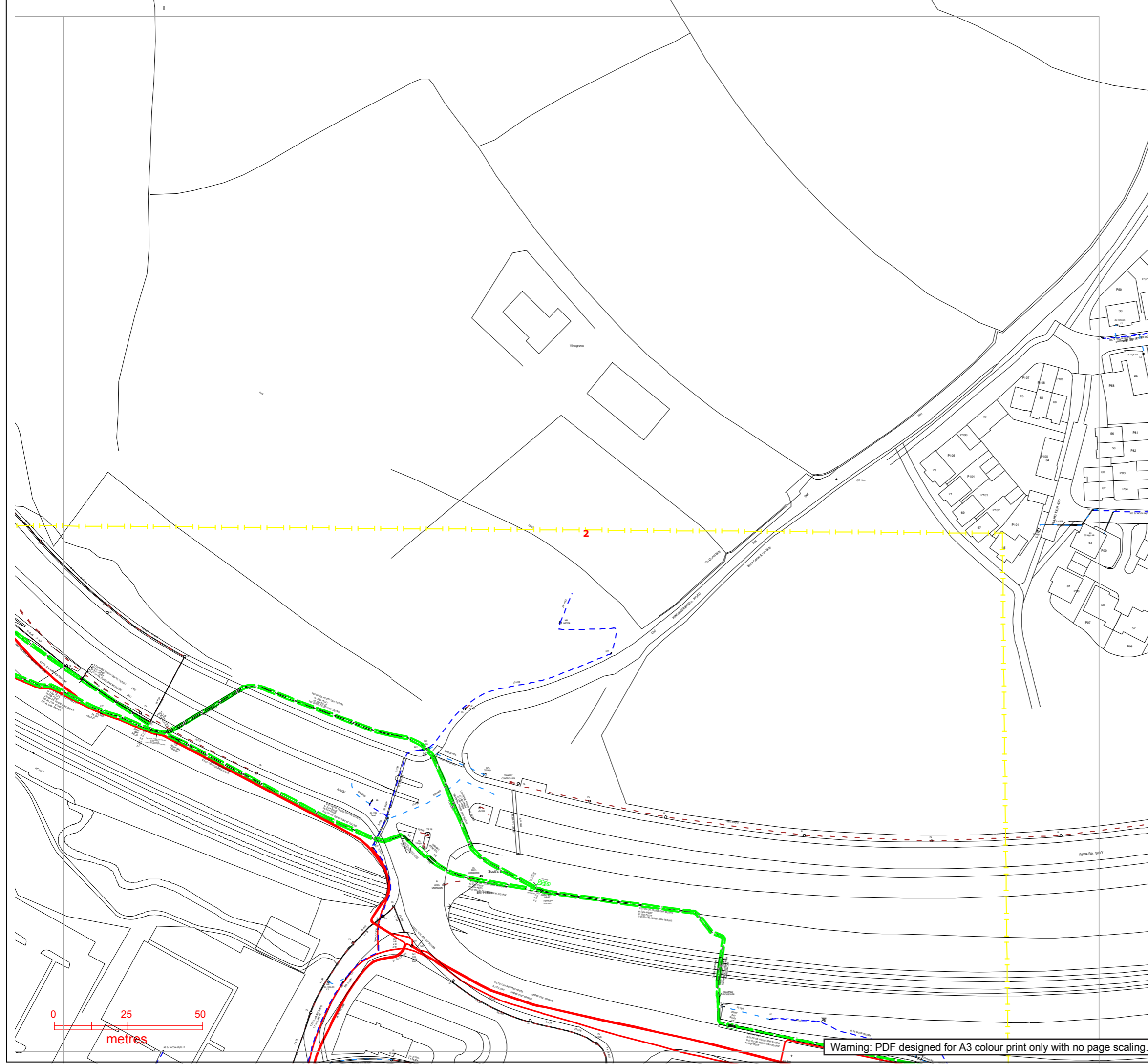
Date Requested: 09/03/2018
 Job Reference: 12390028
 Site Location: 288885 66258
 Requested by: Mr Kevin Fox
 Your Scheme/Reference: Edginswell
 Exact Scales:
 1:1250 Area or Circle dig site
 1:500 Line dig site

IMPORTANT NOTICES

- This information is given as a guide only and its accuracy cannot be guaranteed. Services or recent additions to the network may not be shown.
- Cables, overhead lines & substations owned by other electricity network owners or private companies may be present and may not be shown.
- You should always verify exact locations of cables using a cable locator and by careful use of hand tools in accordance with HSE guidance note HSG47.
- When working within 10m of any overhead electric line you should follow the requirements of HSE Guidance Note GS6.
- For further advice on working near our electricity cables or lines, call our Contact Centre on 0800 096 3080.
- Advice should be sought from the Western Power Distribution Contact Centre for any work that is to take place in proximity to 66kV or 132kV underground cables and 66kV 132kV overhead lines – 0800 096 3080



Crown Copyright © All Rights Reserved. Ordnance Survey Licence numbers: EL27318X, 100024877 and 100021807.
 WPD Copyright: This copy has been made by or with the authority of Western Power Distribution (WPD) pursuant to Section 47 of the Copyright Designs and Patents Act 1988 unless that Act provides a relevant exception to copyright the copy must not be copied without the prior permission of the copyright owner



Warning: PDF designed for A3 colour print only with no page scaling.

Plans generated by DigSAFE Pro (tm) software provided by LinesearchbeforeUdig

Contact Us

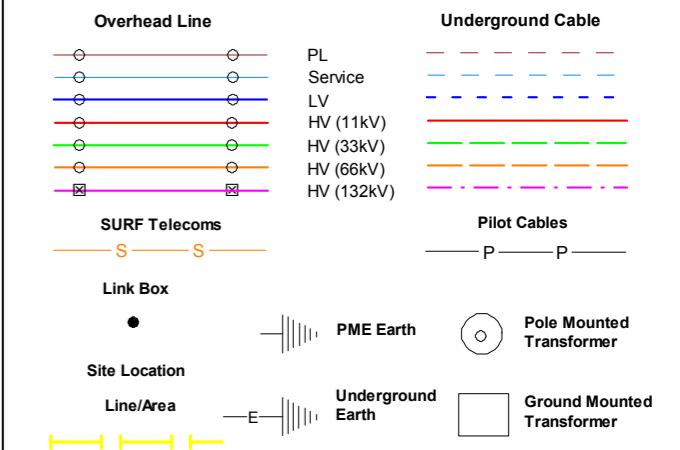
Mapping Enquiries: All areas 0121 623 9780
General Enquiries: All areas 0800 096 3080

**Report damage immediately – KEEP EVERYONE AWAY FROM THE AREA
 0800 6783 105**

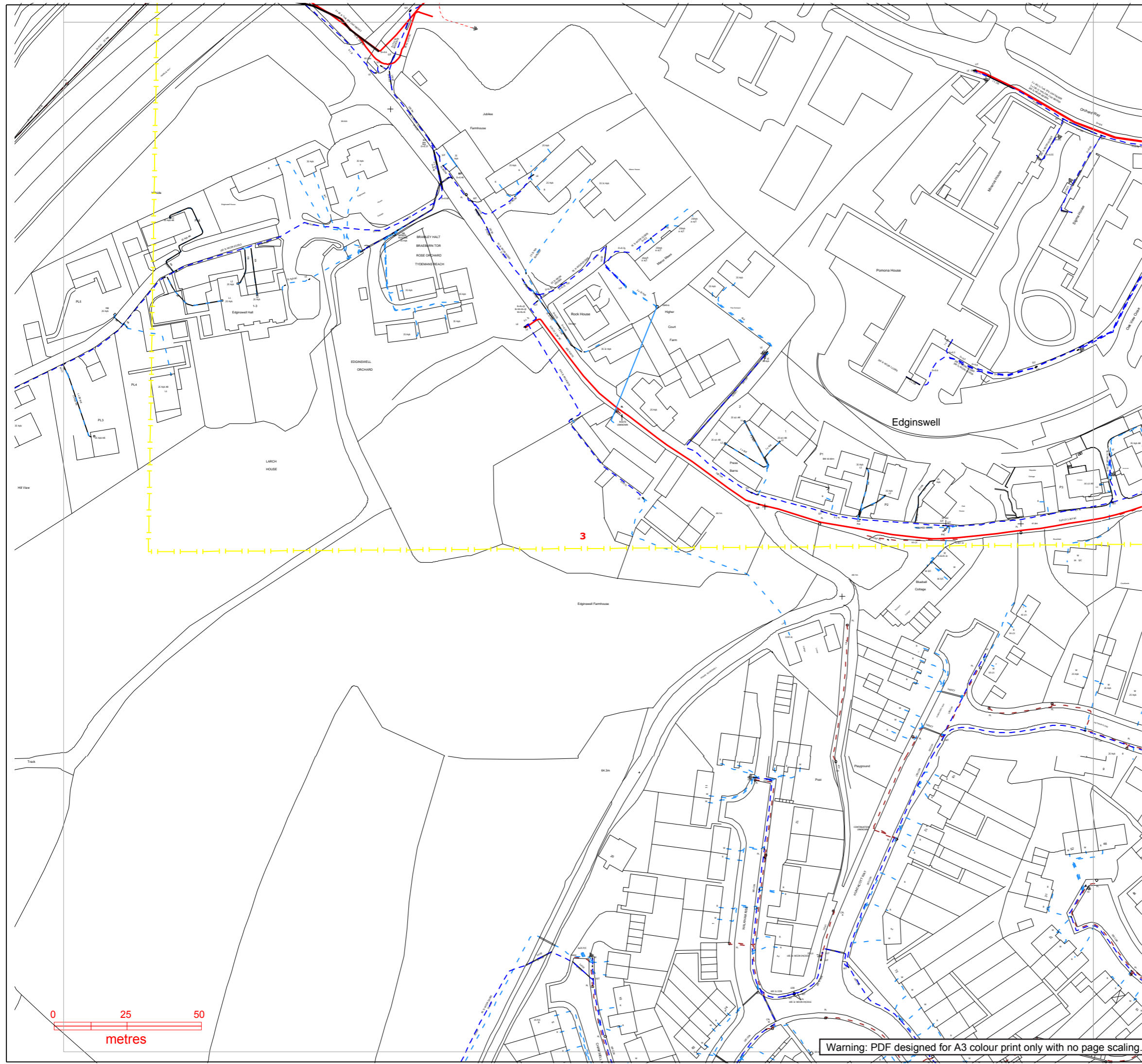
Date Requested: 09/03/2018
 Job Reference: 12390028
 Site Location: 288885 66258
 Requested by: Mr Kevin Fox
 Your Scheme/Reference: Edginswell
 Exact Scales:
 1:1250 Area or Circle dig site
 1:500 Line dig site

IMPORTANT NOTICES

- This information is given as a guide only and its accuracy cannot be guaranteed. Services or recent additions to the network may not be shown.
- Cables, overhead lines & substations owned by other electricity network owners or private companies may be present and may not be shown.
- You should always verify exact locations of cables using a cable locator and by careful use of hand tools in accordance with HSE guidance note HSG47.
- When working within 10m of any overhead electric line you should follow the requirements of HSE Guidance Note GS6.
- For further advice on working near our electricity cables or lines, call our Contact Centre on 0800 096 3080.
- Advice should be sought from the Western Power Distribution Contact Centre for any work that is to take place in proximity to 66kV or 132kV underground cables and 66kV 132kV overhead lines – 0800 096 3080



Crown Copyright © All Rights Reserved. Ordnance Survey Licence numbers: EL27318X, 100024877 and 100021807.
 WPD Copyright: This copy has been made by or with the authority of Western Power Distribution (WPD) pursuant to Section 47 of the Copyright Designs and Patents Act 1988 unless that Act provides a relevant exception to copyright the copy must not be copied without the prior permission of the copyright owner



Warning: PDF designed for A3 colour print only with no page scaling.

Plans generated by DigSAFE Pro (tm) software provided by LinesearchbeforeUdig

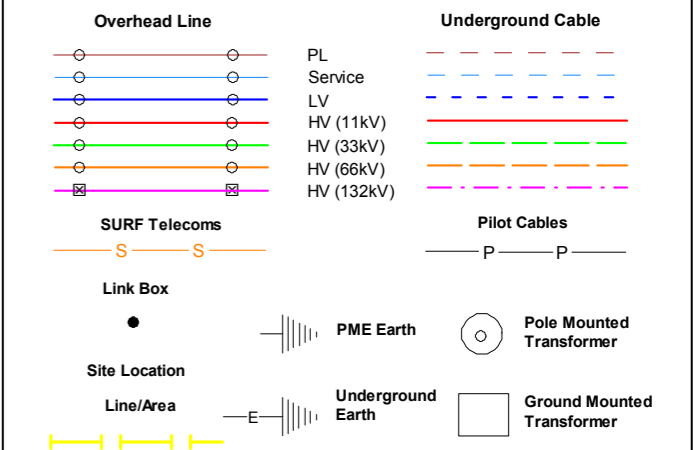
Contact Us
Mapping Enquiries: All areas 0121 623 9780
General Enquiries: All areas 0800 096 3080

Report damage immediately – KEEP EVERYONE AWAY FROM THE AREA
0800 6783 105

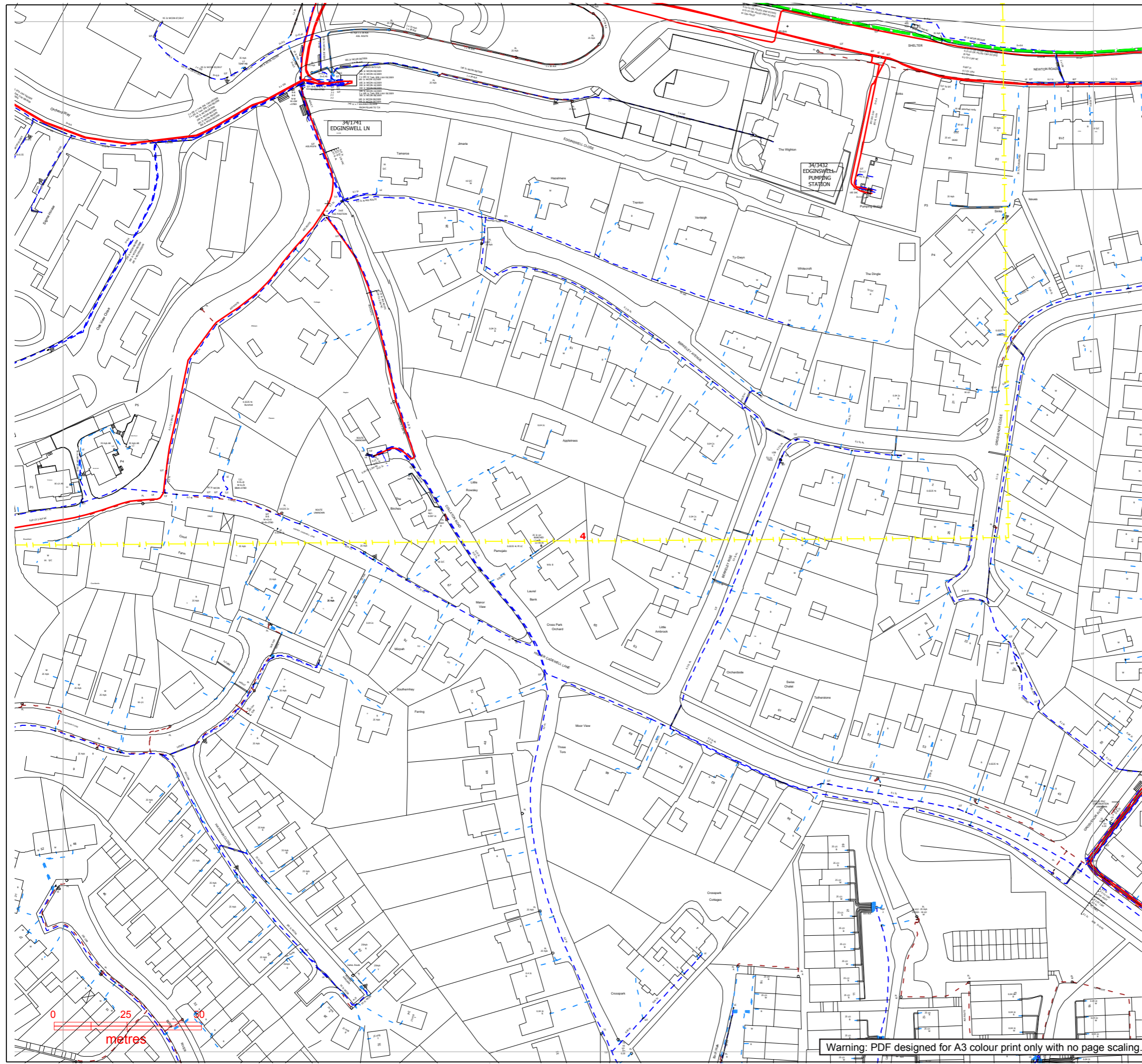
Date Requested: 09/03/2018
 Job Reference: 12390028
 Site Location: 288885 66258
 Requested by: Mr Kevin Fox
 Your Scheme/Reference: Edginswell
 Exact Scales:
 1:1250 Area or Circle dig site
 1:500 Line dig site

IMPORTANT NOTICES

- This information is given as a guide only and its accuracy cannot be guaranteed. Services or recent additions to the network may not be shown.
- Cables, overhead lines & substations owned by other electricity network owners or private companies may be present and may not be shown.
- You should always verify exact locations of cables using a cable locator and by careful use of hand tools in accordance with HSE guidance note HSG47.
- When working within 10m of any overhead electric line you should follow the requirements of HSE Guidance Note GS6.
- For further advice on working near our electricity cables or lines, call our Contact Centre on 0800 096 3080.
- Advice should be sought from the Western Power Distribution Contact Centre for any work that is to take place in proximity to 66kV or 132kV underground cables and 66kV 132kV overhead lines – 0800 096 3080



Crown Copyright © All Rights Reserved. Ordnance Survey Licence numbers: EL27318X, 100024877 and 100021807.
 WPD Copyright: This copy has been made by or with the authority of Western Power Distribution (WPD) pursuant to Section 47 of the Copyright Designs and Patents Act 1988 unless that Act provides a relevant exception to copyright the copy must not be copied without the prior permission of the copyright owner



Plans generated by DigSAFE Pro (tm) software provided by LinesearchbeforeUdig