Visuals and Plans (for information only)

Current view:

Vision (planning application App/17/01146/P):

Current Ground Floor Plan:

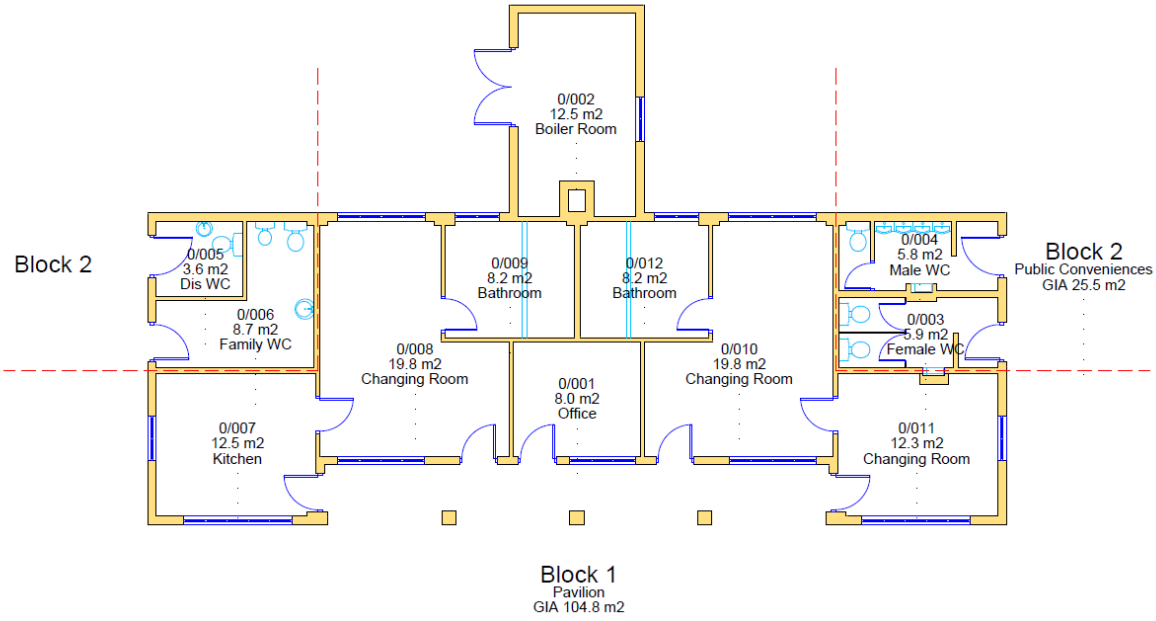

Indicative Floor Plan (as shown in Planning App/17/00146/P):

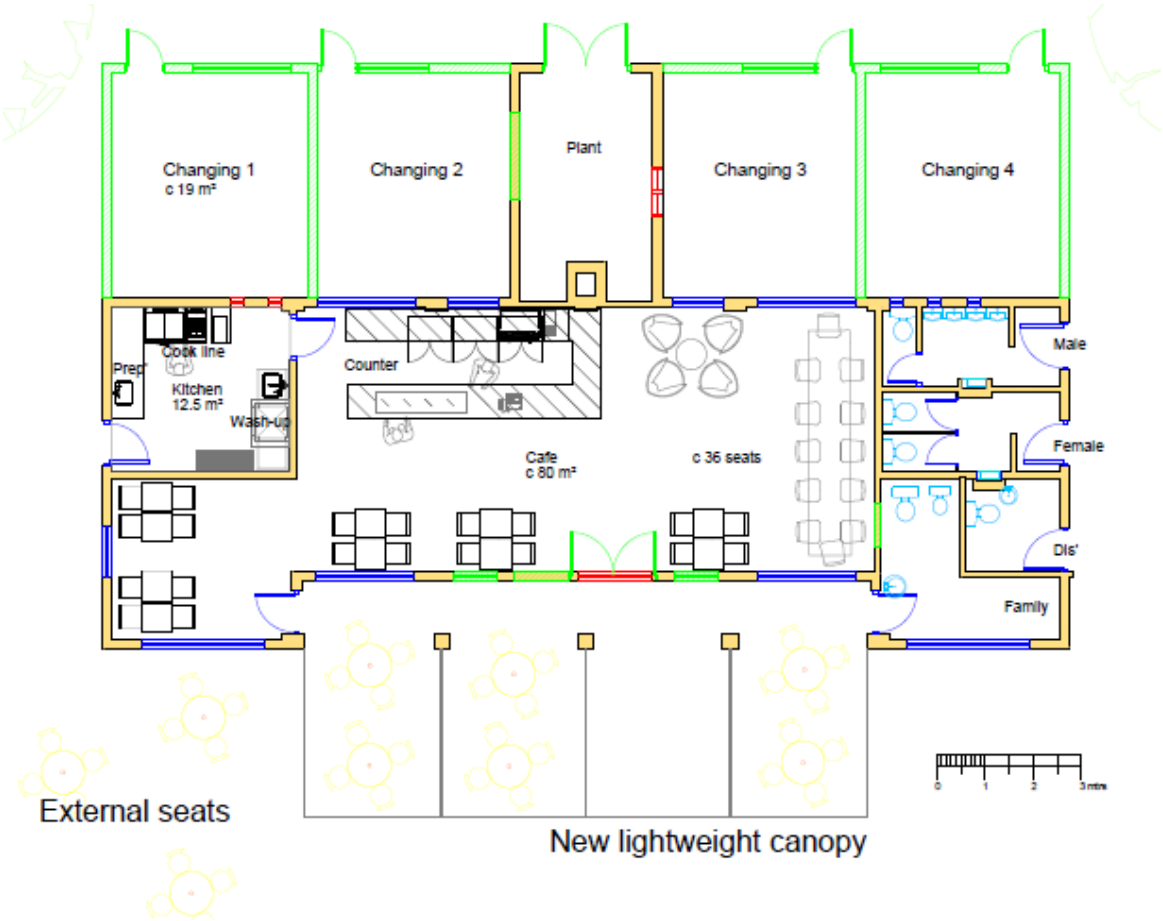

Location Plan:

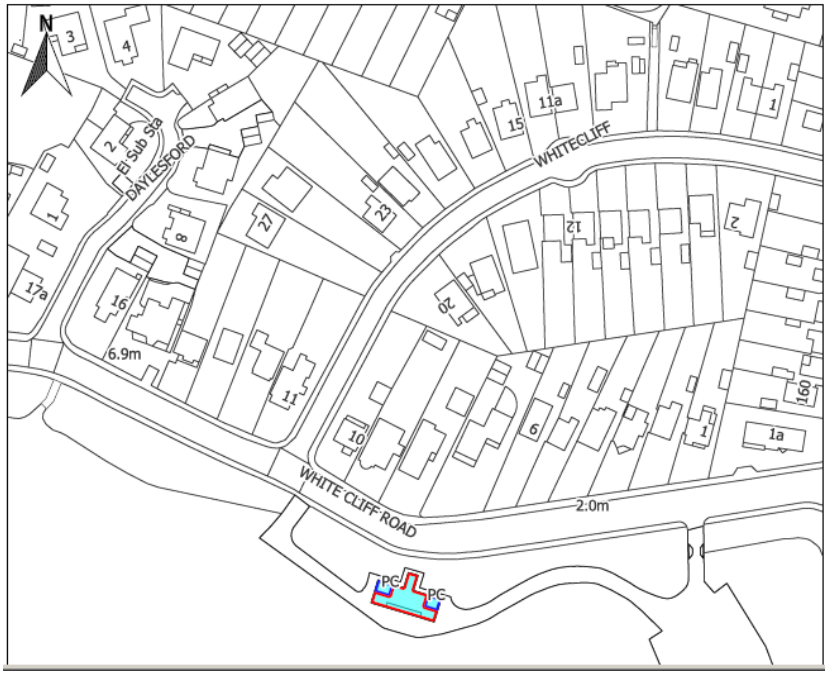

Site Plan showing proposed footprint (Planning App/17/00146/P):

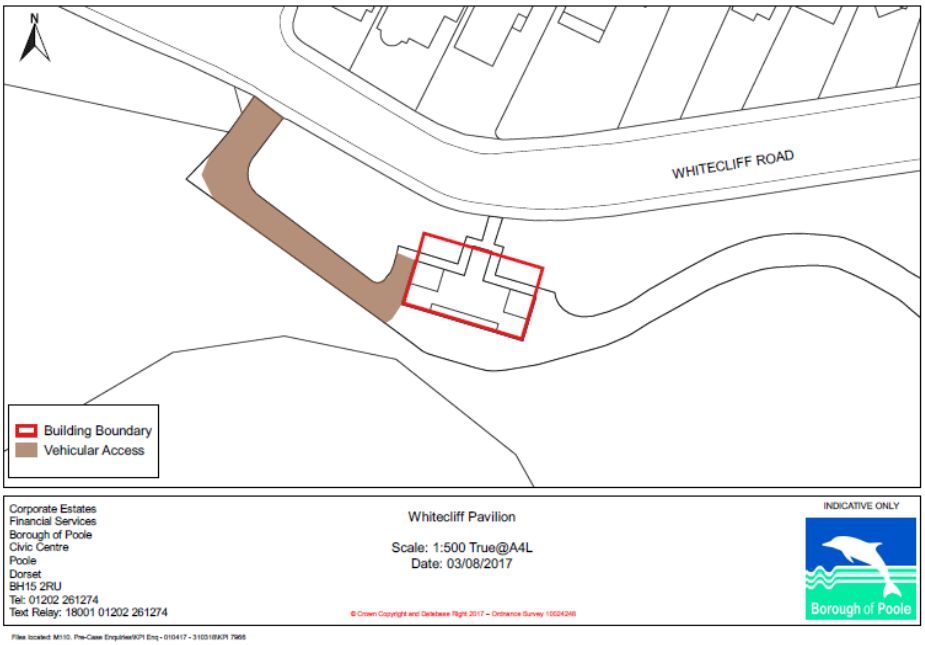

Aerial View:

Pavilion
Whitecliff Rd
Whitecliff Playpark
Whitecliff Rd
Whitecliff Rd
Whitecliff Rd
Woodstock Rd
B3369
Party Fayre
Whitecliff Recreation Ground
Wedgwood Dr
Whitecliff Harbourside Park
Turks Ln
Pearce Ave
Sandbanks Rd
Nordship Yachts UK
Turks Ln
Purbeck Marine
Google
Bay Marina