




KEY	
	Potential areas for welfare/storage by agreement
	Network Rail land and 5m safety zone beyond
	Boundary of works zone

REVISIONS	
no.	date

NOTES	
no.	details

drawn	scale(s)
CP	1:1250 (A4)
checked	date
	Apr 2023



TORBAY COUNCIL

SCHEME TITLE
1120 Edginswell Bridge
Torquay

DRAWING TITLE
Proposed Surfacing, Joint Replacement
Site Plan

drawing number 3661-10/4/15-1120_03

REV -